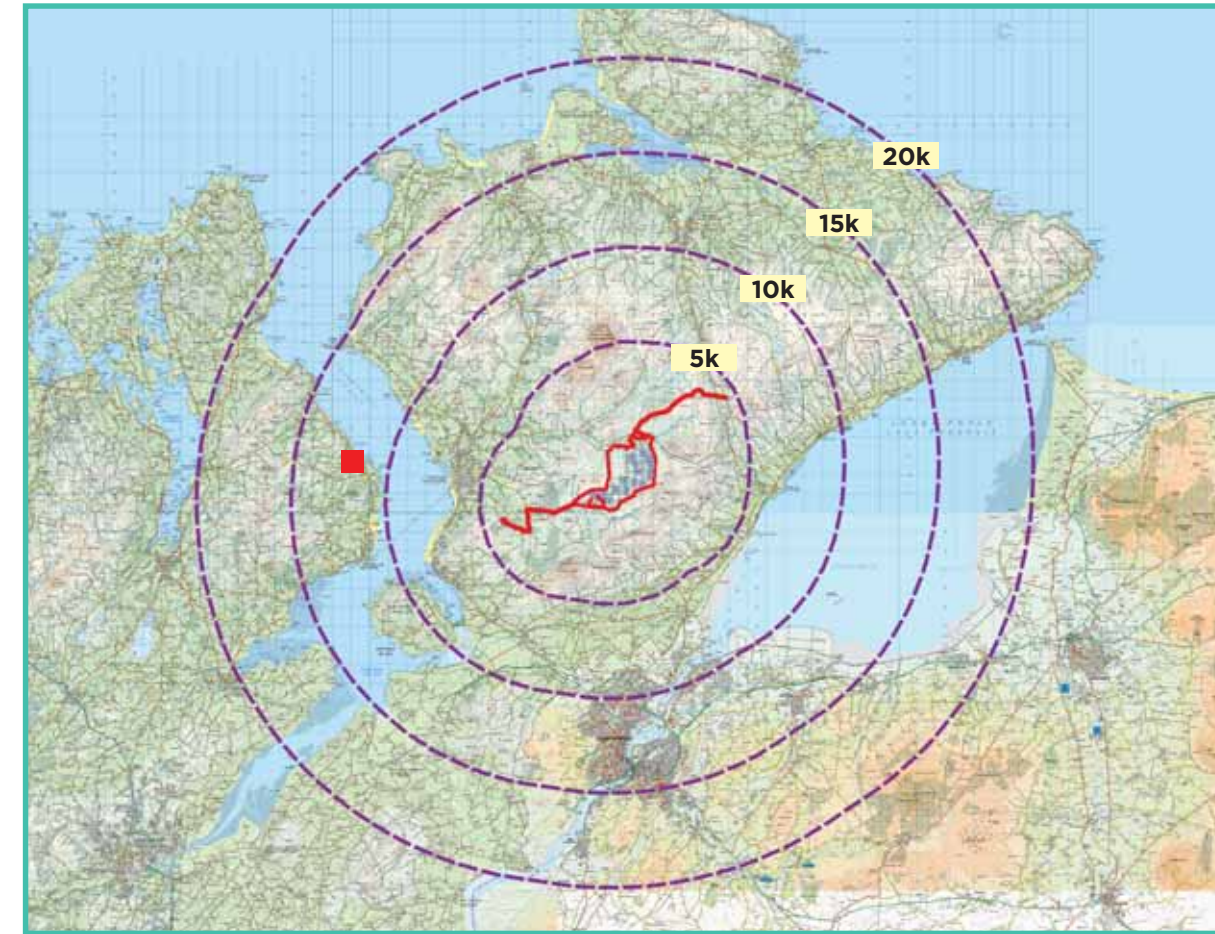


Photomontage 4

View Point: View from R268 regional road at a designated scenic view in the townland of Lehardan, approximately 12.69 km west of the of the nearest turbine.

| | |
|--|--|
| View point grid reference | (E) 629,171 (N) 932,936 |
| Date of image taken | 03.03.2020 |
| Time of image taken | 1:05pm |
| View point elevation | 6m |
| Angle of Views | 90° / 53.5° |
| View Direction (Image Centre) | 94° |
| Horizontal extent of proposed turbines | 10° |
| Distance to nearest proposed turbine | 12.73km (T12) |
| Number of proposed turbines visible | 15/15 |
| Turbine Hub Height | 107m |
| Turbine Tip Height | 173m |
| Turbine Rotor Diameter | 132m |
| Camera | Canon EOS 600D with 1.5x sensor |
| Lens | 35mm prime. Equivalent zoom range 52.5mm |
| Tripod | Manfrotto 190X extended to approx 1.65m. |
| Map Licence | ©Copyright of Ordnance Survey Ireland. All Rights Reserved. License No: AR 0021820 |



View point relative to 20km radius.



View point relative to wind farm site (EIAR Site Boundary outlined in red).



Detail of view point location.

Map Legend

- Area shown in 90° view
- Area shown in 53.5° view
- View Point
- EIAR Site Boundary

Wireframe Legend

- Proposed Wind Farm in Blue
- Permitted Wind Farms in Pink
- Existing Wind Farms in Grey

Prepared by

MKO
Planning & Environmental Consultants
Tuam Road, Galway.

Tel: (091) 73 56 11
E-mail: info@mkoireland.ie
Website: www.mkoireland.ie



90° View Extent

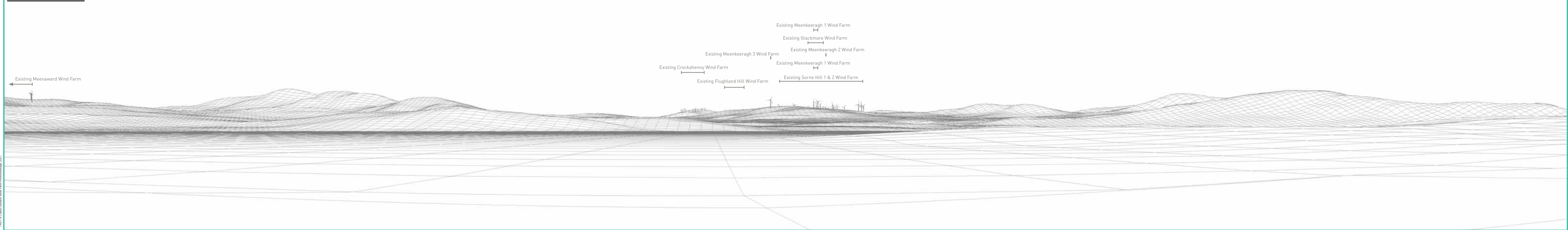
Key Image at 120°



53.5° View Extent



Matching Wireframe




Existing Meenaward Wind Farm

Existing Meenkeeragh 1 Wind Farm
 Existing Glackmore Wind Farm
 Existing Meenkeeragh 2 Wind Farm
 Existing Meenkeeragh 3 Wind Farm
 Existing Meenkeeragh 1 Wind Farm
 Existing Crockahenny Wind Farm
 Existing Flughland Hill Wind Farm
 Existing Sorne Hill 1 & 2 Wind Farm

Do Nothing Scenario: Proposed development at Glenard does not proceed and permitted wind farms in the vicinity are constructed, view at 90°



Matching Wireframe

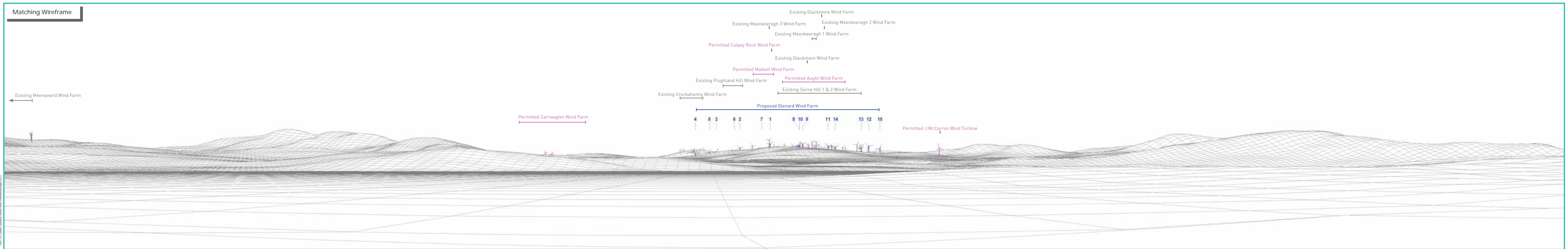


190114_Coastal Glenard Wind Farm Photomontage 2021

Proposed Photomontage with Cumulative at 90°




Matching Wireframe



Proposed Photomontage with Cumulative at 53.5°



Matching Wireframe



190114 Dublin Glenard Wind Farm Photomontage 2021